

WHAM 04 From Worcester



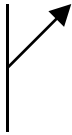

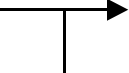
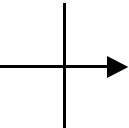
Author: Tony Davis


Description:

Cafe Stop = Harry Tuffins, Craven Arms via Ironbridge

Gorge ETA Summer 11:15am; Winter 11:45 am

RBEditor 2.4.2

Total 1 0.00		Start Point - McDonalds Worcester
Part 0.00		
Total 2 0.00		Left onto A443 towards Tenbury
Part 0.00		
Total 3 5.80		(HOLT HEATH) Right onto B4196 to Bewdley
Part 5.80		
Total 4 10.30		Left onto B4194 towards Bewdley
Part 4.50		
Total 5 14.70		(BEWDLEY) Right onto Dog lane (B4194)
Part 4.40		
Total 6 20.20		Right onto B4363 towards Bridgnorth
Part 5.50		

Total ⁷ 29.30	← T	(BRIDGNORTH) Left onto Holly bush Road - Follow signs to Broseley B4373
Part 9.10		
Total ⁸ 37.60	← T	(IRONBRIDGE) Left onto Waterloo Street
Part 8.30		
Total ⁹ 40.10	← T	Left on A4169 towards Much Wenlock
Part 2.50		
Total ¹⁰ 43.70	T →	(MUCH WENLOCK) Right on A458
Part 3.60		
Total ¹¹ 43.70	↙ T	Left onto B4371 to Church Stretton
Part 0.00		
Total ¹² 56.20	← T	(CHURCH STRETTON) Left onto A49 towards Ludlow
Part 12.50		
Total ¹³ 63.50		Breakfast Stop - Harry Tuffins, Craven Arms.
Part 7.30		