

# WHAM 03 From Worcester

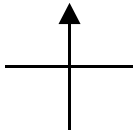
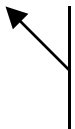
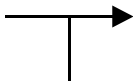

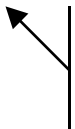
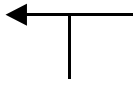
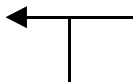

Author: Tony Davis

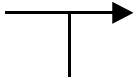

Description:

Cafe stop = Breakfast Stop – Bronllys Honey Cafe Approx  
11:00 Summer, 11:30 Winter

RBEEditor 2.4.2

Total <b>0.00</b> <sup>1</sup>		<b>Start Point - McDonalds Worcester</b>
Part 0.00		
Total <b>0.00</b> <sup>2</sup>		<b>Leave carpark, turn Right on Hylton Road</b>
Part 0.00		
Total <b>0.20</b> <sup>3</sup>		<b>Right on A44 towards Leominster</b>
Part 0.20		
Total <b>24.60</b> <sup>4</sup>		<b>Take 3rd Exit to A49</b>
Part 24.40		
Total <b>25.50</b> <sup>5</sup>		<b>(LEOMINSTER) Take 1st Exit towards TC</b>
Part 0.90		
Total <b>26.00</b> <sup>6</sup>		<b>Right onto B4361 towards Richards Castle</b>
Part 0.50		
Total <b>30.20</b> <sup>7</sup>		<b>Left on B4362</b>
Part 4.20		

Total <sup>8</sup> <b>34.60</b>		<b>(MORTIMERS CROSS)</b> Straight ahead at staggered crossroads on B4362
Part 4.40		
Total <sup>9</sup> <b>36.70</b>		<b>(SHOBDON)</b> Left on Unnamed road towards Kington
Part 2.10		
Total <sup>10</sup> <b>41.40</b>		Right on A44
Part 4.70		
Total <sup>11</sup> <b>44.10</b>		Take 3rd exit to A44
Part 2.70		
Total <sup>12</sup> <b>47.20</b>		Left on B4594 towards Painscastle
Part 3.10		
Total <sup>13</sup> <b>62.60</b>		Left on B4567
Part 15.40		
Total <sup>14</sup> <b>62.70</b>		Left on A470 towards Brecon
Part 0.10		
Total <sup>15</sup> <b>67.30</b>		Continue on A479 towards Abergavenny
Part 4.60		

Total <sup>16</sup> <b>69.40</b>		<b>Left on A438 towards Brecon</b>
Part 2.10		
Total <sup>17</sup> <b>69.80</b>		<b>Breakfast Stop - Bronllys Honey Cafe, Talgarth</b>
Part 0.40		