

WHAM 02 From Worcester



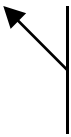
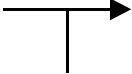
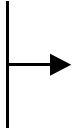
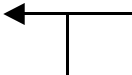
Author: Tony Davis

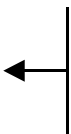
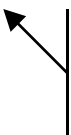

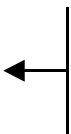
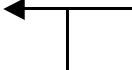
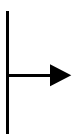
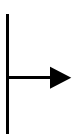
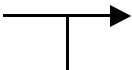
Description:

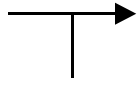
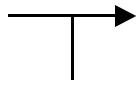
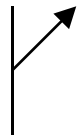
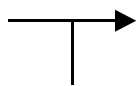
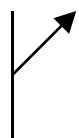
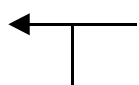
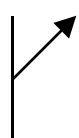

Cafe Stop = Queenswood Cafe, Hope-Under-Dinmore. ETA

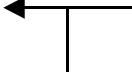

Summer = 11 am; Winter = 11.30 am.

RBEditor 2.4.2

Total 1 0.00		Start Point - McDonalds Worcester
Part 0.00		
Total 2 0.00		Left onto A443 towards Tenbury
Part 0.00		
Total 3 0.90		Left on B4204 to Martley
Part 0.90		
Total 4 7.00		Right on B4197
Part 6.10		
Total 5 7.10		Right on B4197
Part 0.10		
Total 6 10.80		Left on A443 Towards Tenbury
Part 3.70		

Total 10.80 7		Left on B4203 Towards Bromyard
Part 0.00		
Total 21.50 8		Left on Bromyard Down
Part 10.70		
Total 22.90 9		Sharp right on A44
Part 1.40		
Total 23.20 10		Left on B4220 towards Malvern
Part 0.30		
Total 28.80 11		Left on A4103
Part 5.60		
Total 31.00 12		Right on B4219
Part 2.20		
Total 32.70 13		Right onto Belvoir Bank
Part 1.70		
Total 32.70 14		Right onto West Malvern road
Part 0.00		

Total 35.20 ¹⁵		Right onto Jubilee Drive
Part 2.50		
Total 37.40 ¹⁶		Right onto A449 towards Ledbury
Part 2.20		
Total 40.60 ¹⁷		Right onto Cut throat Lane - Ledbury TC
Part 3.20		
Total 41.30 ¹⁸		Right onto Ledbury High St.
Part 0.70		
Total 41.50 ¹⁹		Right onto B4214 towards Bromyard
Part 0.20		
Total 48.20 ²⁰		Left onto A4103 towards Hereford
Part 6.70		
Total 51.50 ²¹		Right onto A417 towards Leominster
Part 3.30		
Total 53.70 ²²		Take 2nd Exit A417 towards Leominster
Part 2.20		

Total ²³ 60.50		Left onto A49 towards Hereford
Part 6.80		
Total ²⁴ 61.70		Breakfast Stop - Queenswood Cafe, Hope - Under - Dinmore
Part 1.20		