

WHAM 02 From Hereford




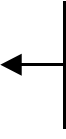
Author: Tony Davis

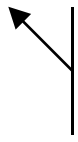
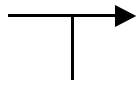
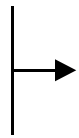
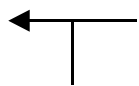
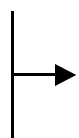
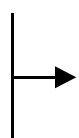

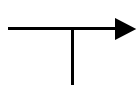
Description:

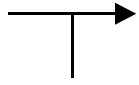
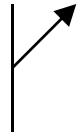
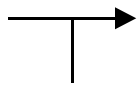
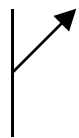
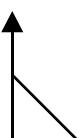
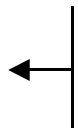
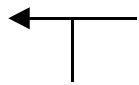
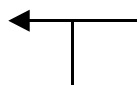
Cafe Stop = Queenswood Cafe, Hope-Under-Dinmore. ETA



Summer = 11 am; Winter = 11.30 am.

RBEditor 2.4.2

Total 1 0.00		Start Point - McDonalds Hereford
Part 0.00		
Total 2 0.00		Turn Left on Belmont Road
Part 0.00		
Total 3 0.70		Take 2nd Exit to A49
Part 0.70		
Total 4 1.40		Take 2nd Exit Blue School St
Part 0.70		
Total 5 1.70		Left on Aylestone Hill
Part 0.30		
Total 6 3.10		Take 3rd Exit to A41031
Part 1.40		

Total 3.80 ⁷		Left on A465 towards Bromyard
Part 0.70		
Total 15.10 ⁸		Right on A44 towards worcester
Part 11.30		
Total 17.20 ⁹		Right on B4220 towards Malvern
Part 2.10		
Total 22.80 ¹⁰		Left on A4103
Part 5.60		
Total 25.00 ¹¹		Right on B4219
Part 2.20		
Total 26.70 ¹²		Right onto Belvoir Bank
Part 1.70		
Total 26.70 ¹³		Right onto West Malvern road
Part 0.00		
Total 29.20 ¹⁴		Right onto Jubilee Drive
Part 2.50		

Total 31.40 15		Right onto A449 towards Ledbury
Part 2.20		
Total 34.60 16		Right onto Cut throat Lane - Ledbury TC
Part 3.20		
Total 35.30 17		Right onto Ledbury High St.
Part 0.70		
Total 35.50 18		Right onto B4214 towards Bromyard
Part 0.20		
Total 46.60 19		Right onto A465 to Bromyard - Follow Signs to Tenbury
Part 11.10		
Total 47.70 20		Left onto B4214 to Tenbury
Part 1.10		
Total 58.30 21		Left onto A4112 towards Leominster
Part 10.60		
Total 65.60 22		Left onto A49 towards Leominster
Part 7.30		

Total ²³ 66.70		Take 1st Exit to A49 towards Leominster
Part 1.10		
Total ²⁴ 72.00		Breakfast Stop - Queenswood Cafe, Hope - Under - Dinmore
Part 5.30		