

WHAM_01_Worcester



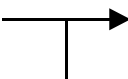
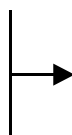
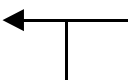
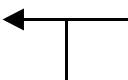
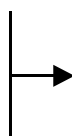
Author: Tony Davis

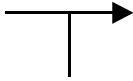
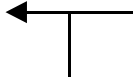





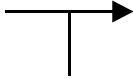
Description:

Cafe stop = Harry Tuffins, Craven Arms. Approx 10:30

Summer, 11:00 Winter

RBEEditor 2.4.2

Total	1		Start Point - McDonalds Worcester
0.00			
Part			
0.00			
Total	2		Leave carpark, turn Right on Hylton Road
0.00			
Part			
0.00			
Total	3		Right on A44
0.20			
Part			
0.20			
Total	4		Right on Pump St to Bromyard TC
14.00			
Part			
13.80			
Total	5		Left on High Street
14.10			
Part			
0.10			
Total	6		Left on Cruxwell St
14.20			
Part			
0.10			
Total	7		Immediate Right on B4214 to Tenbury
14.30			
Part			
0.10			

Total ⁸ 24.90		Right on Cross St
Part 10.60		
Total ⁹ 25.40		Left on A456
Part 0.50		
Total ¹⁰ 25.60		Right on B4214 to Clee Hill
Part 0.20		
Total ¹¹ 30.20		Left on A4117 towards Ludlow
Part 4.60		
Total ¹² 34.10		Right on B4364 towards Bridgnorth
Part 3.90		
Total ¹³ 50.60		Take 1st Exit A458 towards Morville
Part 16.50		
Total ¹⁴ 53.00		Left on B4368 towards Craven Arms
Part 2.40		
Total ¹⁵ 70.60		Right on A49
Part 17.60		

Total ¹⁶

70.80

Part

0.20



**Breakfast Stop on Left -
Harry Tuffins**