



City Navigator Europe NT 2012.2
 © 1993-2011 NAVTEQ. All rights reserved.
 © ACSI Publishing B.V.
 © Garmin Ltd. or its Subsidiaries 2011.

Eve_Route1













GARMIN.

WHAM Route 1 Eve From Worcester















Statistics

Summary















Points: 46 Via Points: 9 Length: 48.7 mi Elapsed Time: 1 h, 14 min Course: 268.7° true

	1. McDonalds Worcester1	
	2. Get on Road and drive northeast 0 ft	0 ft
	3. Turn right onto Hylton Road 244 ft	6 s 244 ft
	4. Turn left onto A44 0.2 mi	45 s 0.2 mi
	5. Keep right onto Dolday 0.2 mi	22 s 0.4 mi
	6. Turn right onto All Saints Road 414 ft	20 s 0.5 mi
	7. Turn left onto Deansway 347 ft	9 s 0.5 mi
	8. Enter roundabout Roundabout 0.3 mi	48 s 0.8 mi
	9. Take the 1st left onto College Street 219 ft	6 s 0.9 mi
	10. Turn left onto Whittington Road 1.4 mi	4 min 2.2 mi
	11. Enter roundabout Roundabout 0.4 mi	55 s 2.6 mi
	12. Take the 1st left onto Swinesherd Way 48 ft	2.6 mi

WHAM Route 1 Eve From Worcester

	13. Enter roundabout Roundabout 0.7 mi	43 s 3.3 mi
	14. Take the 3rd left onto A44 415 ft	11 s 3.4 mi
	15. Enter roundabout Roundabout 1.6 mi	2 min 5.0 mi
	16. Take the 3rd left onto A44 273 ft	4 s 5.0 mi
	17. Egdon 1.7 mi	2 min 6.8 mi
	18. Get on A44 and drive southeast 5 ft	6.8 mi
	19. Turn right onto Egdon Lane 374 ft	4 s 6.8 mi
	20. Turn left onto B4084 1.5 mi	3 min 8.4 mi
	21. Turn right onto Three Springs Road 2.7 mi	5 min 11.1 mi
	22. Enter roundabout Roundabout 0.3 mi	2 min 11.3 mi
	23. Take the 1st left onto Three Springs Road 64 ft	5 s 11.4 mi
	24. Keep right onto A4104 2.8 mi	5 min 14.2 mi
	25. Turn left onto A38 3.4 mi	4 min 17.6 mi
	26. Turn right onto A4104 244 ft	32 s 17.6 mi

WHAM Route 1 Eve From Worcester

	27. Enter roundabout Roundabout 1.0 mi	3 min 18.6 mi
	28. Take the 1st left onto Church Street 55 ft	18.6 mi
	29. Turn left onto B4211 0.8 mi	2 min 19.5 mi
	30. Turn right onto A438 4.6 mi	7 min 24.0 mi
	31. Turn right onto Gloucester Road 5.1 mi	7 min 29.2 mi
	32. Turn left onto A438 167 ft	2 min 29.2 mi
	33. Bear right onto Cut Throat Lane 4.5 mi	6 min 33.7 mi
	34. Turn left onto Knapp Lane 0.3 mi	43 s 34.0 mi
	35. Turn right onto The Homend 0.4 mi	59 s 34.4 mi
	36. Turn right onto B4220 3.4 mi	6 min 37.8 mi
	37. Turn left onto Road 3.6 mi	6 min 41.4 mi
	38. Turn left onto A44 6.0 mi	9 min 47.5 mi
	39. Turn right onto Pump Street 1.2 mi	2 min 48.7 mi
	40. 7 Pump Street 181 ft	29 s 48.7 mi