

City Navigator Europe NT 2008
 NAVTEQ ON BOARD is a trademark of NAVTEQ.
 © 1993-2007 NAVTEQ. All rights reserved.
 © GARMIN Ltd. or its Subsidiaries 2007

DenNorthWales



01/01/2010

Statistics

Summary

Points: 56 Via Points: 12 Length: 97.7 km Elapsed Time: 1 h, 20 min Course: 134.3° true



1. Vyrnwy Stop



2. Get on B4393 and drive south



3. Bear right onto B4393

1.4 km

59 s

1.4 km



4. Turn left onto B4393

990 m

3 min

2.4 km



5. Keep right onto B4382

5.2 km

4 min

7.6 km



6. Keep right onto B4382

2.0 km

2 min

9.6 km



7. Turn right onto B4382

4.2 km

3 min

13.8 km



8. Turn right onto B4389

7.6 km

5 min

21.5 km



9. Turn left onto A458

695 m

2 min

22.2 km



10. Get on A458 and drive east

388 m

30 s

22.6 km



11. Turn right onto B4385

4.0 km

3 min

26.6 km



12. Keep left onto B4385

154 m

2 min

26.7 km































13. Get on B4385 and drive east

4.2 km

4 min

30.9 km

	14. Turn left onto Cae Celyn 2.7 km	2 min 33.6 km
	15. Turn right onto B4385 147 m	13 s 33.7 km
	16. Turn right onto B4385 128 m	12 s 33.8 km
	17. Turn left onto B4385 190 m	15 s 34.0 km
	18. Turn right onto A483 961 m	37 s 35.0 km
	19. Turn left onto B4385 1.2 km	2 min 36.2 km
	20. Turn left onto B4385 1.4 km	2 min 37.6 km
	21. Keep left onto Princes Street 2.9 km	3 min 40.5 km
	22. Turn left onto Bull Lane 14.4 km	10 min 54.9 km
	23. Turn right onto Schoolhouse Lane 236 m	21 s 55.1 km
	24. Turn left onto Church Street 483 m	2 min 55.6 km
	25. Turn left onto Brampton Road 174 m	22 s 55.8 km
	26. Get on Brampton Road and drive southeast 162 m	26 s 55.9 km
	27. Keep left onto B4385 2.5 km	3 min 58.5 km

- | | | |
|---|---|------------------|
|  | 28. Get on B4385 and drive east
990 m | 2 min
59.5 km |
|  | 29. Get on B4385 and drive east
2.7 km | 3 min
62.2 km |
|  | 30. Turn right onto B4368
5.3 km | 4 min
67.4 km |
|  | 31. Turn left onto B4385
968 m | 2 min
68.4 km |
|  | 32. Get on B4385 and drive south
877 m | 2 min
69.3 km |
|  | 33. Turn left onto B4385
3.4 km | 4 min
72.6 km |
|  | 34. Turn right onto B4385
86 m | 3 s
72.7 km |
|  | 35. Turn left onto B4385
621 m | 54 s
73.3 km |
|  | 36. Turn right onto B4385
1.6 km | 59 s
74.9 km |
|  | 37. Get on B4385 and drive south
1.5 km | 2 min
76.4 km |
|  | 38. Keep left onto B4385
238 m | 9 s
76.7 km |
|  | 39. Bromfield
8.8 km | 7 min
85.4 km |
|  | 40. Get on A4113 and drive north
6 m | 85.4 km |
|  | 41. Turn right onto A49
18 m | 85.4 km |
-



42. Keep right onto A49
2.0 km

3 min
87.5 km



43. Enter roundabout Roundabout
2.6 km

2 min
90.1 km



44. Take the 2nd left onto A49
48 m

2 s
90.2 km



45. Enter roundabout Roundabout
1.4 km

53 s
91.6 km



46. Take the 2nd left onto A49
40 m

2 s
91.6 km



47. Woofferton
6.1 km

4 min
97.7 km
