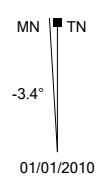
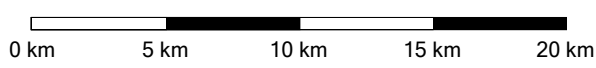


City Navigator Europe NT 2008
 NAVTEQ ON BOARD is a trademark of NAVTEQ.
 © 1993-2007 NAVTEQ. All rights reserved.
 © GARMIN Ltd. or its Subsidiaries 2007



DenNorthWales



01/01/2010

Statistics

Summary

Points: 69 Via Points: 19 Length: 192 km Elapsed Time: 2 h, 32 min Course: 205.0° true



1. **Llangynog**



2. **Get on Berwyn Street and drive north**

1 m

1 m



3. **Turn left onto B4391**

7 s

76 m

77 m



4. **Turn right onto Station Road**

14 min

20.1 km

20.1 km



5. **Turn left onto Ffrydan Road**

26 s

26 m

20.2 km



6. **Get on A4212 and drive northwest**

3 min

2.1 km

22.3 km



7. **Turn right onto B4501**

2 min

1.9 km

24.1 km



8. **Turn left onto A5**

8 min

11.5 km

35.6 km



9. **Keep right onto King Street**

52 s

948 m

36.5 km



10. **1249**

8 min

11.1 km

47.7 km



11. **Get on B4501 and drive northwest**

47.7 km

18 m































12. **Turn left onto A543**















49 s

1.3 km

49.0 km

	13. Turn right onto A5 12.5 km	9 min 61.5 km
	14. Turn right onto B5113 409 m	44 s 61.9 km
	15. 1275 5.3 km	5 min 67.2 km
	16. Get on B5113 and drive northwest 1 m	67.2 km
	17. Turn left onto Road 2.0 km	2 min 69.2 km
	18. Keep right onto B5427 98 m	5 s 69.3 km
	19. Turn left onto Ffordd Tan Y'r Ysgol 5.6 km	5 min 74.9 km
	20. Turn right onto A470 13 m	7 s 74.9 km
	21. Turn left onto B5106 359 m	45 s 75.3 km
	22. Get on B5106 and drive southwest 384 m	33 s 75.7 km
	23. Turn left onto B5106 255 m	12 s 75.9 km
	24. Turn left onto B5106 4.9 km	5 min 80.8 km
	25. Turn right onto A5 64 m	12 s 80.9 km
	26. Turn left onto A4086 8.3 km	8 min 89.2 km

	27. Get on A4086 and drive southwest 4.3 km	3 min 93.5 km
	28. Turn left onto A498 14.5 km	11 min 108 km
	29. Get on A498 and drive southeast 749 m	55 s 109 km
	30. Turn left onto A4085 1.7 km	2 min 110 km
	31. Turn left onto Rhiw-Tir 1.4 km	2 min 112 km
	32. Turn left onto B4410 5.2 km	5 min 117 km
	33. Turn left onto A487 6.0 km	5 min 123 km
	34. Turn left onto A496 708 m	42 s 124 km
	35. Keep right onto Allt Goch 2.2 km	2 min 126 km
	36. Turn right onto B4391 1.2 km	45 s 127 km
	37. Turn right onto Ffordd Heulog 852 m	2 min 128 km
	38. Turn left onto B4391 201 m	18 s 128 km
	39. Get on B4391 and drive east 8.3 km	7 min 137 km
	40. Turn left onto A4212 4.7 km	4 min 141 km

-
- | | | |
|---|---|------------------|
|  | 41. Turn right onto Station Road
15.8 km | 12 min
157 km |
|  | 42. Get on A494 and drive southwest
1.7 km | 3 min
159 km |
|  | 43. Turn left onto Church Street
6.8 km | 5 min
166 km |
|  | 44. Get on B4403 and drive northeast
1.2 km | 2 min
167 km |
|  | 45. Get on B4403 and drive northeast
73 m | 3 s
167 km |
|  | 46. Turn right onto Road
10 m | 167 km |
|  | 47. Get on Road and drive southwest
4 m | 3 min
167 km |
|  | 48. Get on Road and drive southwest
22 m | 167 km |
|  | 49. Turn left onto Road
8.6 km | 10 min
175 km |
|  | 50. Vyrnwy North
5.7 km | 7 min
181 km |
|  | 51. Get on Road and drive southeast
0 m | 181 km |
|  | 52. Turn left onto B4393
121 m | 8 s
181 km |
|  | 53. Get on B4393 and drive southeast
5.5 km | 4 min
187 km |
|  | 54. Turn right onto B4393
4.3 km | 3 min
191 km |
-



55. Vyrnwy Stop
754 m

29 s
192 km
